

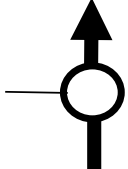

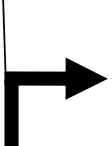
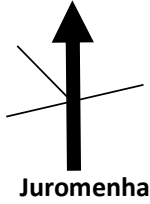


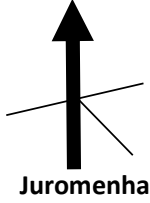

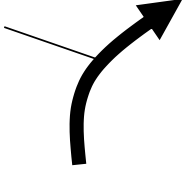
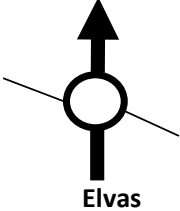
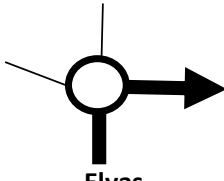
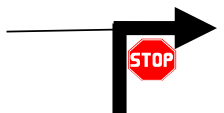
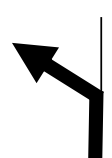




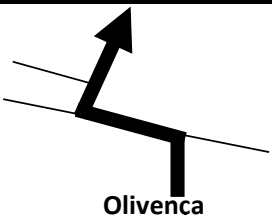
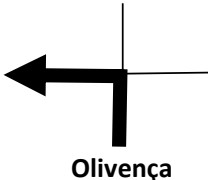

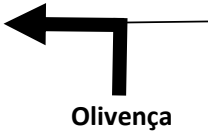
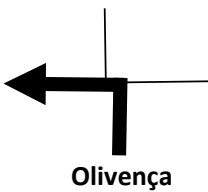

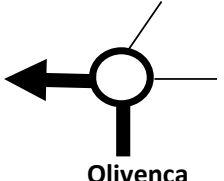
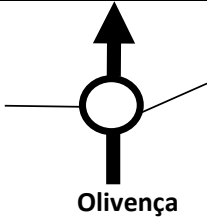
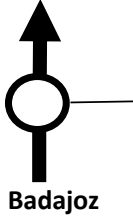
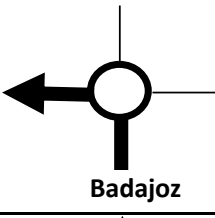
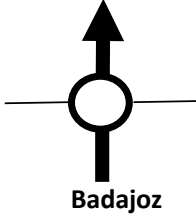
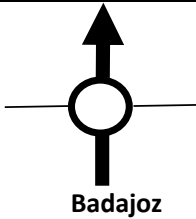
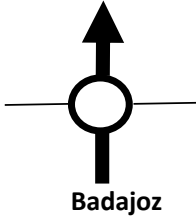
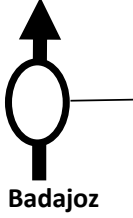


	Total	Parcial	Percurso	Figura	Direcção / Placas
1	0,000	0,000	Retome o percurso até portão e vire à direita		
2	0,470	0,470	Vire à esquerda		
3	1,410	0,940	Vire à esquerda		Vila Viçosa S. Romão
4	2,650	1,240	Na rotunda, siga em frente	 S. Romão	Juromenha
5	8,750	6,100	Vire à esquerda		Alandroal Juromenha Elvas
6	11,480	2,730	Vire à direita	 Juromenha	Juromenha

	Total	Parcial	Percurso	Figura	Direcção / Placas
7	11,850	0,370	Siga em frente em direcção ao Castelo		
8	12,290	0,440	Siga até ao Castelo, estacione e visite o interior da fortaleza antes de retomar o percurso em sentido inverso		
9	12,560	0,270	Siga pela esquerda e mais à frente passe pelo lado esquerdo da capelinha		
10	12,740	0,180	Siga em frente		
11	13,110	0,370	Vire à direita		<p>Alandroal</p> <p>Elvas</p>
12	25,810	12,700	Continue em frente		<p>S. Romão</p> <p>Casas Novas</p>
13	29,040	3,230	Na rotunda, siga em frente		Elvas

	Total	Parcial	Percurso	Figura	Direcção / Placas
14	29,270	0,230	Na rotunda, saia na 1ª saída	 Elvas	
15	30,660	1,390	Vire à direita		
16	39,820	9,160	Vire à esquerda		capela da Ajuda ponte da Ajuda
17	40,070	0,250	Siga até à Capela, estacione e aproveite as vistas da antiga ponte da Ajuda antes de retomar o percurso em sentido inverso		
18	40,320	0,250	Vire à esquerda		Elvas Olivença
19	41,100	0,780	Continue em frente		
20	52,900	11,800	Na rotunda, saia na 1ª saída e encostado à direita	 Olivença	centro urbano

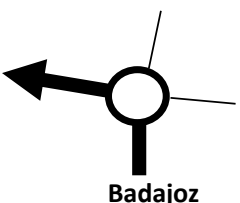
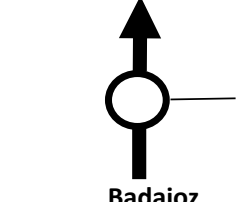
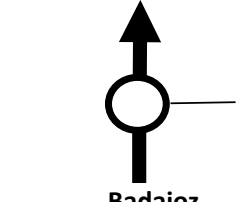
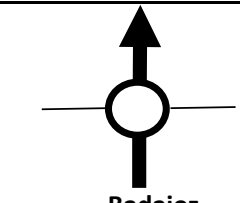
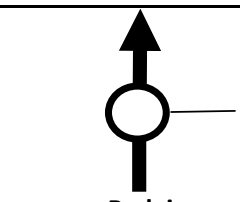
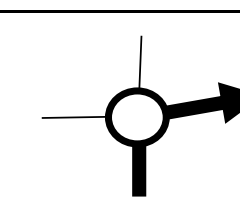
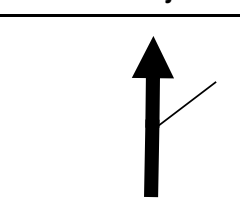
	Total	Parcial	Percurso	Figura	Direcção / Placas
21	53,340	0,440	No final da rua, vire à esquerda e logo a seguir à direita	 Olivença	
22	53,340	0,000	Estacione o carro junto à muralha para passear a pé seguindo Mapa anexo comece no tunel da muralha		
23	53,550	0,210	Retome o percurso e no final da rua, vire à esquerda	 Olivença	
24	53,640	0,090	No final da rua, vire à esquerda pelo tunel	 Olivença	
25	53,910	0,270	No final da rua, vire à esquerda	 Olivença	
26	53,980	0,070	Siga pela direita	 Olivença	
27	54,170	0,190	Na rotunda, saia na 3ª saída	 Olivença	Alconchel Badajoz

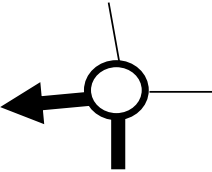


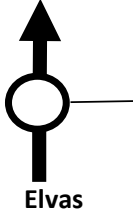
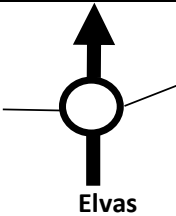

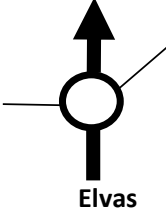
	Total	Parcial	Percurso	Figura	Direcção / Placas
28	54,590	0,420	Na rotunda, siga em frente		Valverde de Leganes Badajoz
29	76,520	21,930	Na rotunda, siga em frente		centro urbano
30	77,430	0,910	Na rotunda, saia na 3ª saída		
31	77,830	0,400	Na rotunda, siga em frente		
32	78,130	0,300	Na rotunda, siga em frente		
33	78,510	0,380	Na rotunda, siga em frente		
34	78,770	0,260	Na rotunda, siga em frente		

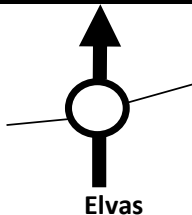
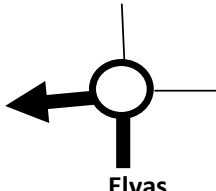

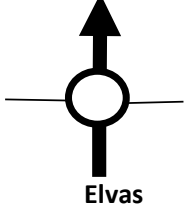

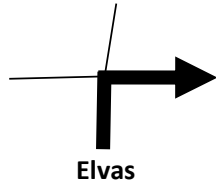
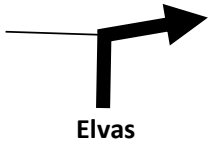



VILA VIÇOSA - ELVAS

Visita a Juromenha, Olivença e Elvas

	Total	Parcial	Percurso	Figura	Direcção / Placas
35	79,870	1,100	Na rotunda, saia na 3ª saída		Cáceres Portugal
36	80,370	0,500	Na rotunda, siga em frente		
37	80,990	0,620	Na rotunda, siga em frente		Portugal
38	81,430	0,440	Na rotunda, siga em frente		Portugal
39	81,870	0,440	Na rotunda, siga em frente		Portugal
40	82,330	0,460	Na rotunda, saia na 1ª saída		Portugal Mérida Madrid
41	82,480	0,150	Siga em frente		Portugal Mérida Madrid

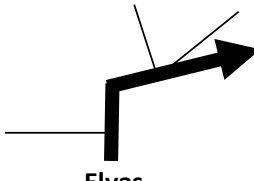

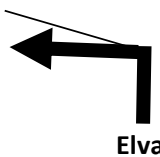
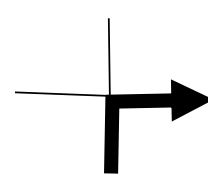

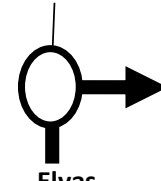
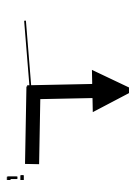
	Total	Parcial	Percurso	Figura	Direcção / Placas
42	82,720	0,240	Na rotunda, saia na 3ª saída		Lisboa
43	83,640	0,920	Continue em frente		
44	90,070	6,430	Saia na saída nº 12 em direcção a N4 Elvas - este		N4 Elvas este
45	91,250	1,180	Na rotunda, siga em frente	 Elvas	Lisboa centro
46	92,010	0,760	Na rotunda, siga em frente	 Elvas	Campo Maior Lisboa centro
47	93,090	1,080	Na rotunda, siga em frente	 Elvas	Lisboa centro
48	93,890	0,800	Na rotunda, siga em frente	 Elvas	Lisboa centro







	Total	Parcial	Percurso	Figura	Direcção / Placas
49	95,010	1,120	Na rotunda, siga em frente	 Elvas	Lisboa centro
50	95,580	0,570	Na rotunda, saia na 3ª saída e logo a seguir vire à esquerda para o Hotel	 Elvas	Lisboa Olivença
51	95,700	0,120	Estacione e Bom Almoço		
52	95,700	0,000	Retome o percurso e na rotunda, saia na 2ª saída	 Elvas	ESPANHA centro histórico
53	96,040	0,340	Vire à esquerda em direcção ao tunel	 Elvas	centro histórico museus
54	96,160	0,120	No final do túnel, vire à direita	 Elvas	museu militar
55	96,430	0,270	Vire à direita e estacione para visitar o Museu Militar de Elvas	 Elvas	

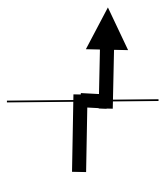



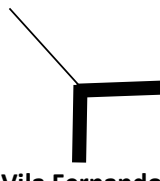
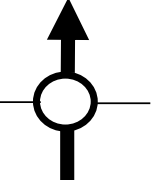

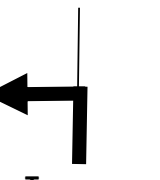


VILA VIÇOSA - ELVAS

Visita a Juromenha, Olivença e Elvas

	Total	Parcial	Percurso	Figura	Direcção / Placas
56	96,520	0,090	Retome o percurso e ao fim de 90 metros, vire à direita		
57	96,750	0,230	Vire à esquerda em direcção a ESPANHA		ESPAÑA Portalegre
58	96,890	0,140	Vire à esquerda e mantenha-se à esquerda		
59	97,030	0,140	Vire à direita para o tunel		ESPAÑA Portalegre
60	97,210	0,180	Na rotunda, saia na 2ª saída		ESPAÑA Lisboa Portalegre
61	98,010	0,800	Na rotunda, saia na 1ª saída		Forte da Graça
62	98,950	0,940	Vire à direita em direcção ao Forte da Graça		FORTE DA GRAÇA

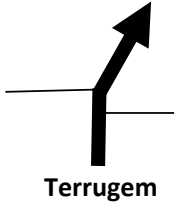


	Total	Parcial	Percurso	Figura	Direcção / Placas
63	99,600	0,650	Estacione e aproveite a visita ao Forte da Graça		
64	99,600	0,000	Retome o percurso		
65	100,250	0,650	Vire à esquerda	 Elvas	
66	101,170	0,920	Na rotunda, saia na 1ª saída	 Elvas	Lisboa Elvas
67	102,200	1,030	Logo a seguir ao aqueduto na rotunda, saia na 1ª saída	 Elvas	V. Fernando Calçadinha
68	116,020	13,820	Na rotunda, saia na 1ª saída	 Vila Fernando	V. Fernando Barbacena
69	116,380	0,360	Vire à esquerda junto ao pequeno largo do seu lado esquerdo	 Vila Fernando	

	Total	Parcial	Percurso	Figura	Direcção / Placas
70	116,510	0,130	No final da rua, vire à direita e imediatamente à esquerda	 Vila Fernando	
71	116,580	0,070	Vire à direita e estacione no largo para o jantar na Taberna do Adro	 Vila Fernando	
72	116,580	0,000	Retome o percurso saindo do largo pela direita	 Vila Fernando	
73	116,840	0,260	Vire à direita	 Vila Fernando	Elvas Estremoz
74	117,310	0,470	Na rotunda, siga em frente	 Vila Fernando	S. Aleixo Terrugem Lisboa
75	124,330	7,020	Vire à direita	 Vila Fernando	Elvas Lisboa Estremoz
76	126,010	1,680	Vire à esquerda em direcção a Terrugem	 Terrugem	Terrugem



VILA VIÇOSA - ELVAS

Visita a Juromenha, Olivença e Elvas

	Total	Parcial	Percurso	Figura	Direcção / Placas
77	126,500	0,490	Continue em frente	 Terrugem	
78	126,610	0,110	No fim da rua, vire à esquerda	 Terrugem	
79	132,960	6,350	Vire à esquerda		
80	133,430	0,470	Chegou ao Monte dos Cordeiros		